



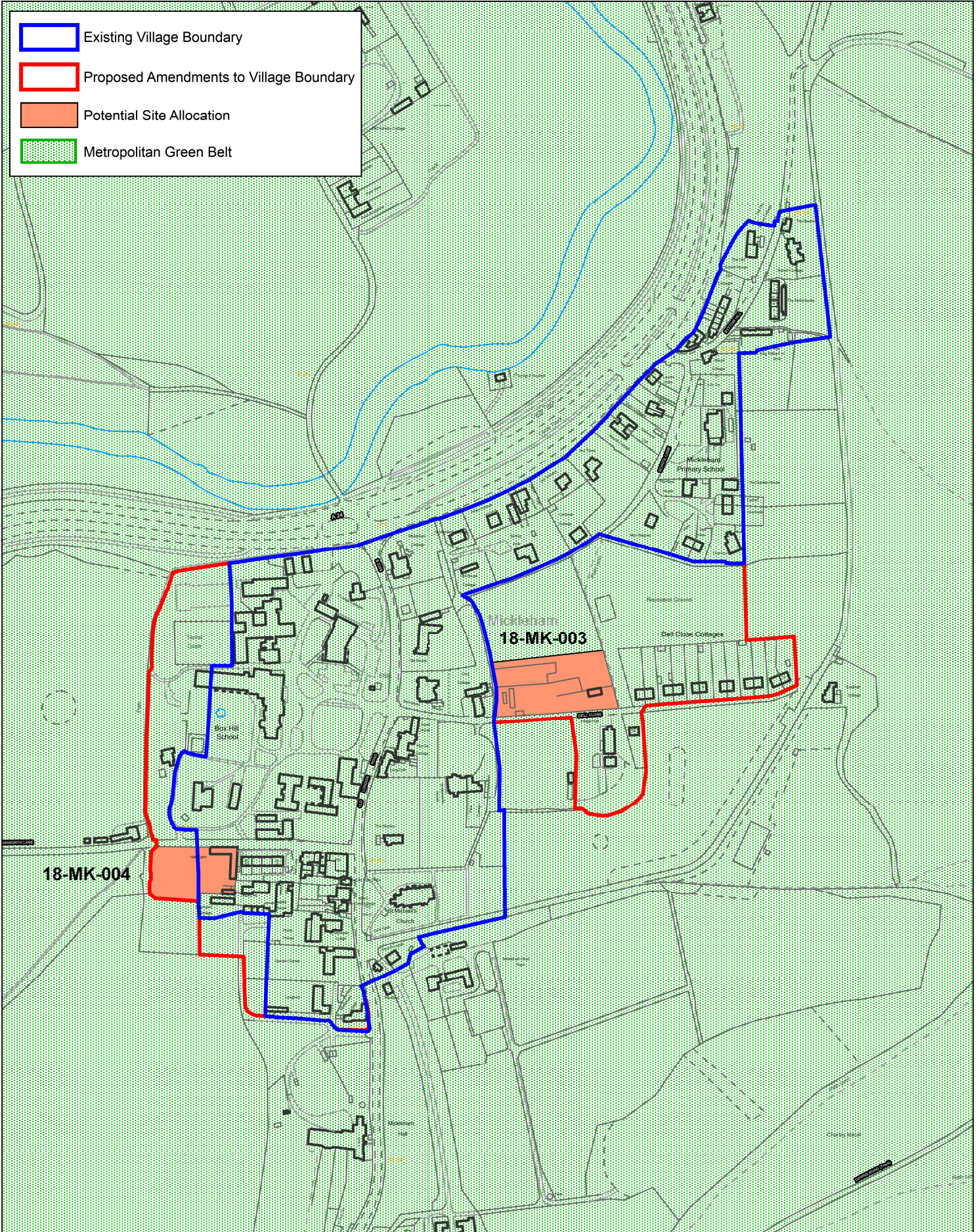


Mickleham



-  Existing Village Boundary
-  Proposed Amendments to Village Boundary
-  Potential Site Allocation
-  Metropolitan Green Belt



Mole Valley District Council
Pippbrook
Dorking
Surrey
RH4 1SJ
Telephone: 01306 885001
Website: www.molevalley.gov.uk

Scale: 1:4,000 Date: 02/07/2018 User: GleesonJ Dept: Planning

Reproduced by permission of Ordnance Survey on behalf of Her Majesty's Stationery Office.
© Crown Copyright and Database Right 2015. Unauthorised reproduction infringes Crown
Copyright and may lead to prosecution or civil proceedings.
All rights reserved. 100021846



Mickleham

Site Reference	Site Address	Size (ha)	Potential Capacity
18-MK-003	Land at School Lane, Mickleham, RH5 6EF	0.43	10
18-MK-004	Hall Farm, Swanworth Lane, Mickleham, RH5 6DY	0.28	6