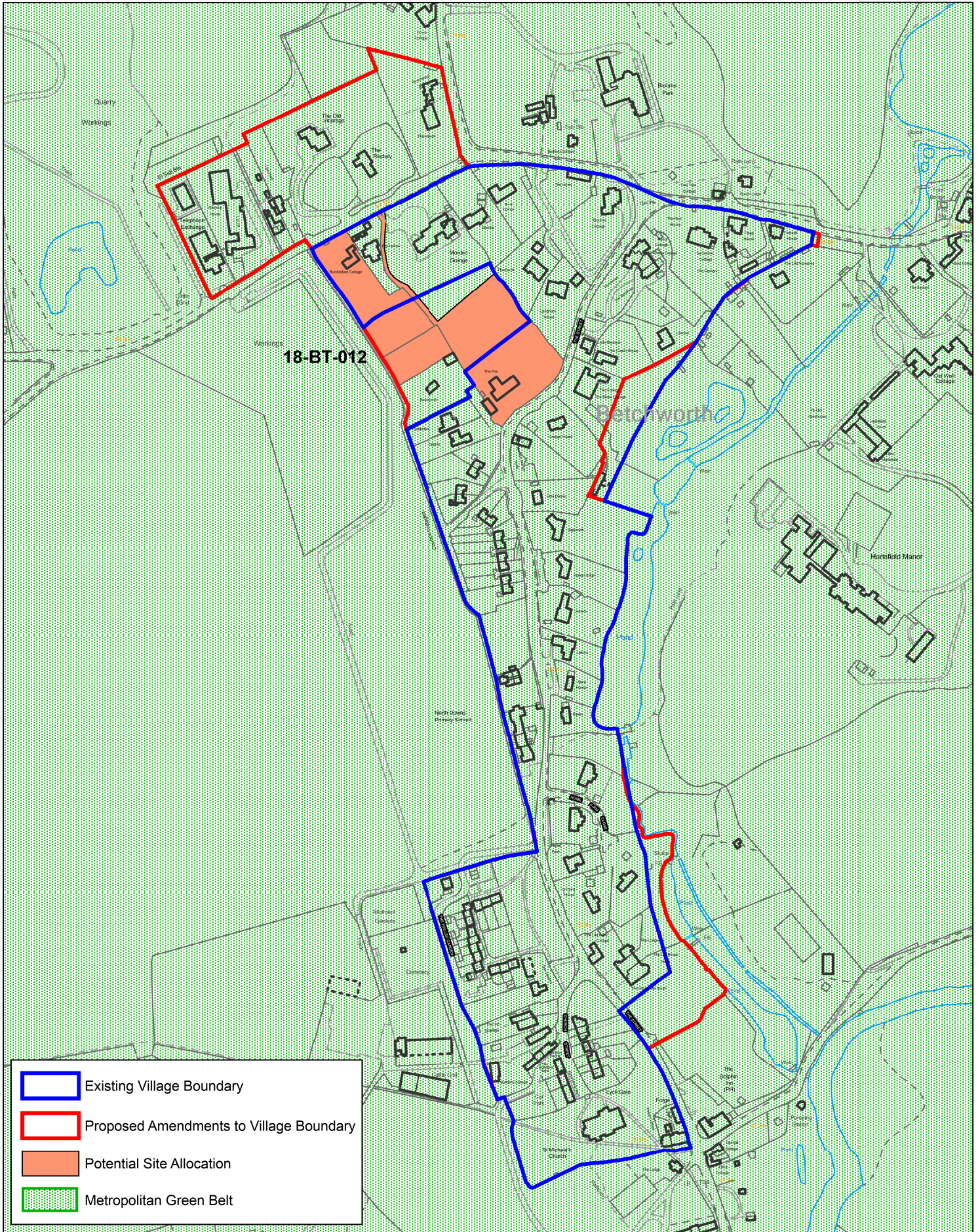






Betchworth



-  Existing Village Boundary
-  Proposed Amendments to Village Boundary
-  Potential Site Allocation
-  Metropolitan Green Belt

Mole Valley District Council
Pippbrook
Dorking
Surrey
RH4 1SJ
Telephone: 01306 885001
Website: www.molevalley.gov.uk

Scale: 1:4,000 Date: 17/07/2018 User: GleesonJ Dept: Planning

Reproduced by permission of Ordnance Survey on behalf of Her Majesty's Stationery Office.
© Crown Copyright and Database Right 2015. Unauthorised reproduction infringes Crown
Copyright and may lead to prosecution or civil proceedings.
All rights reserved. 100021846



Betchworth

Site Reference	Site Address	Size (ha)	Potential Capacity
18-BT-012	Land to the rear of Bumblebee Cottage and The Firs, Old Reigate Road, Betchworth, RH3 7DE	1.22	6