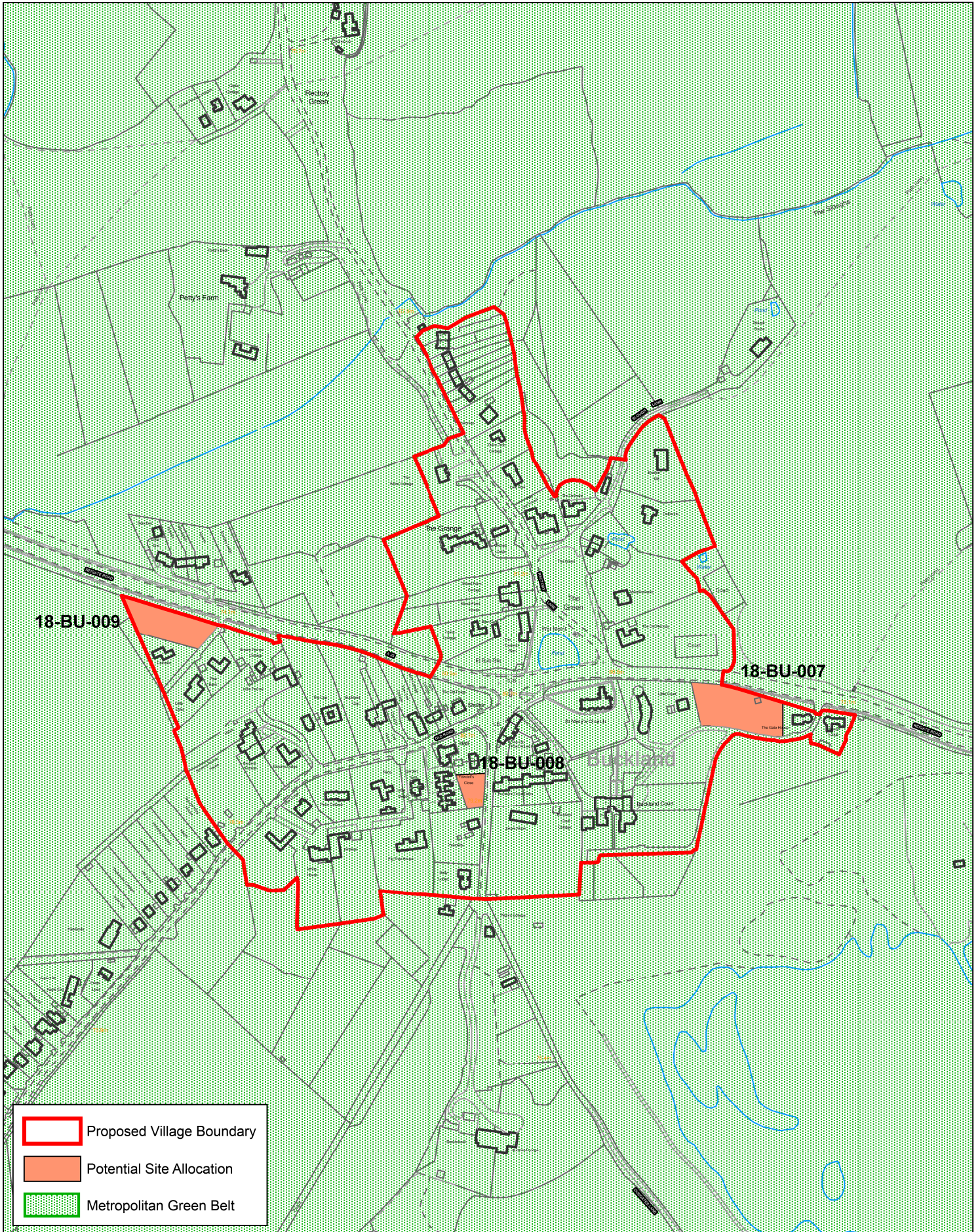





Buckland



-  Proposed Village Boundary
-  Potential Site Allocation
-  Metropolitan Green Belt

Mole Valley District Council
Pippbrook
Dorking
Surrey
RH4 1SJ
Telephone: 01306 885001
Website: www.molevalley.gov.uk

Scale: 1:4,000 Date: 31/05/2018 User: GleesonJ Dept: Planning

Reproduced by permission of Ordnance Survey on behalf of Her Majesty's Stationery Office.
© Crown Copyright and Database Right 2015. Unauthorised reproduction infringes Crown
Copyright and may lead to prosecution or civil proceedings.
All rights reserved. 100021846



Buckland

| Site Reference | Site Address | Size (ha) | Potential Capacity |
|-----------------------|---|------------------|---------------------------|
| 18-BU-007 | Land at Buckland Court Drive, Reigate Road, Buckland, RH3 7EA | 0.23 | 2 |
| 18-BU-008 | 2 Dungates Lane, Buckland, RH3 7BD | 0.05 | 1 |
| 18-BU-009 | Bromley Barns Field, Reigate Road, Buckland, RH3 7EB | 0.16 | 3 |